

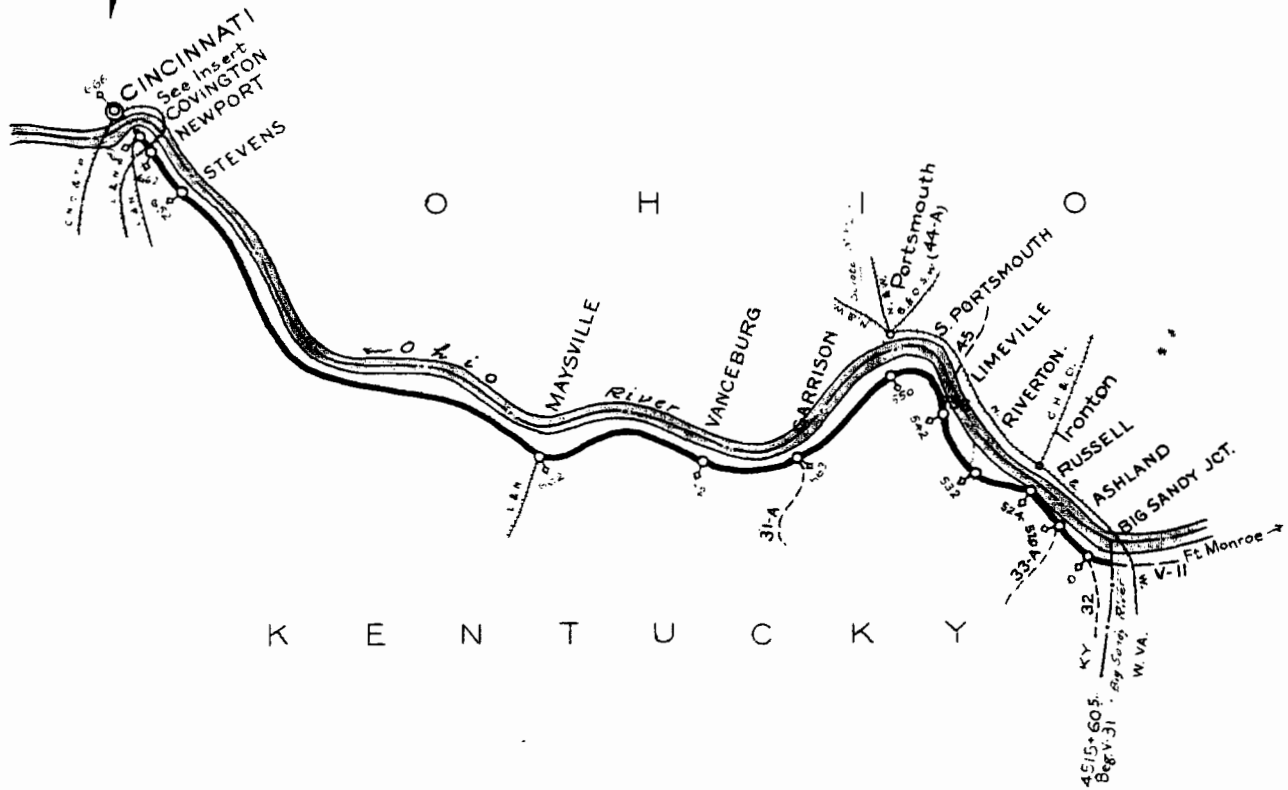


— Construction —

W.S. Big Sandy River to Ashland - E.L. & B.S. R.R., comp. Oct. 8, 1888,  
 Ashland to Covington - Ky. & Gt. Eastern, & M. & B.S. Ry, 1874,  
 1881 and 1887-1889.

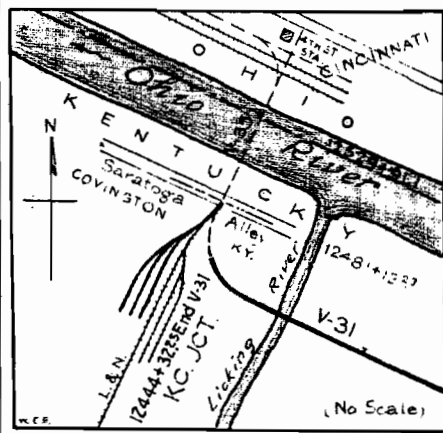
Licking River to Ky. Cent. Jct. - The Covington Short Route Trf.  
 Ry. Co. 1888.

Washington St. to C. & C. E. R.R. & T & B. Co., connection const. by  
 The M. & B.S. Ry. Comp. Jan. 1, 1889.



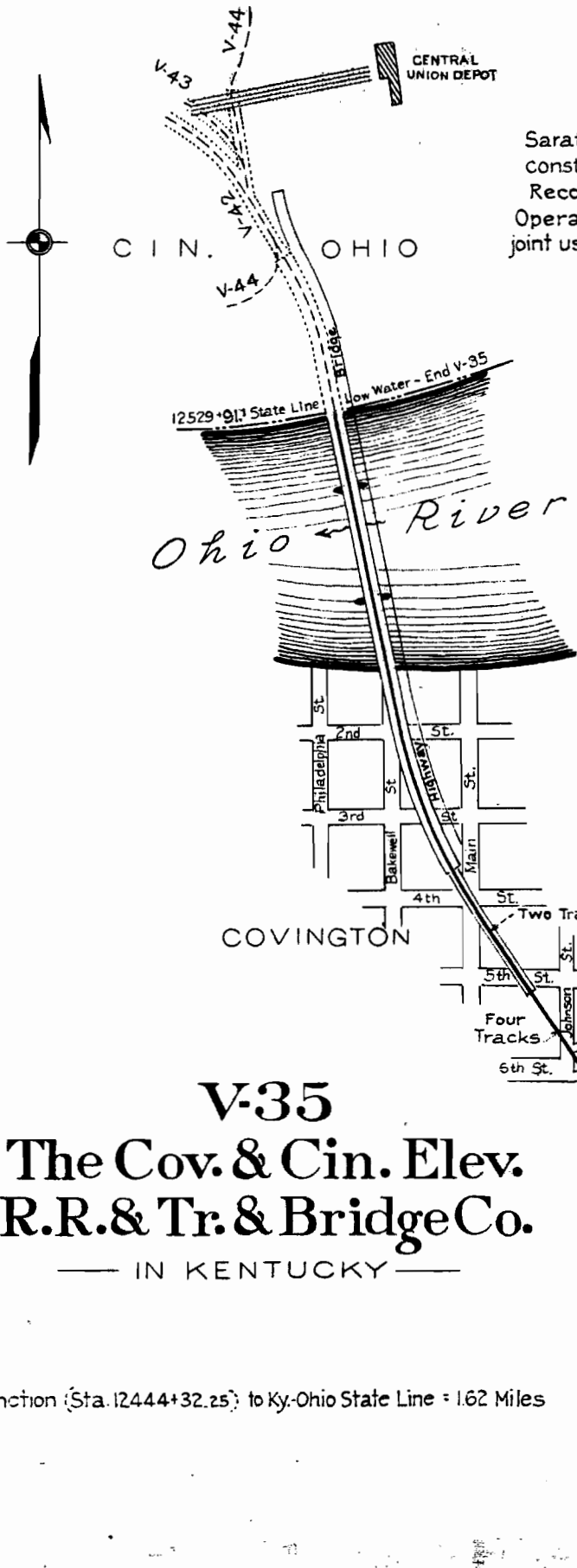
# V-31 Main Line

Valuation survey distance from W.Va.-Ky. State  
 Line to Station 12444+32.25 = 150.16 Miles.



Revised	
Jan.	1 1928
Jan.	15 1934
June	30 1935
Aug.	15 1939



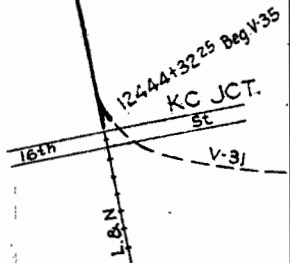


Construction:  
 Saratoga Alley to Ky.-Ohio State Line  
 const. by C.&C.E.R.R.&T.&B.Co. 1887-1889  
 Reconstructed 1927-1931  
 Operated over jointly by C & O and L & N. under  
 joint user agreement dated Feb. 1, 1933. Cont 17181.

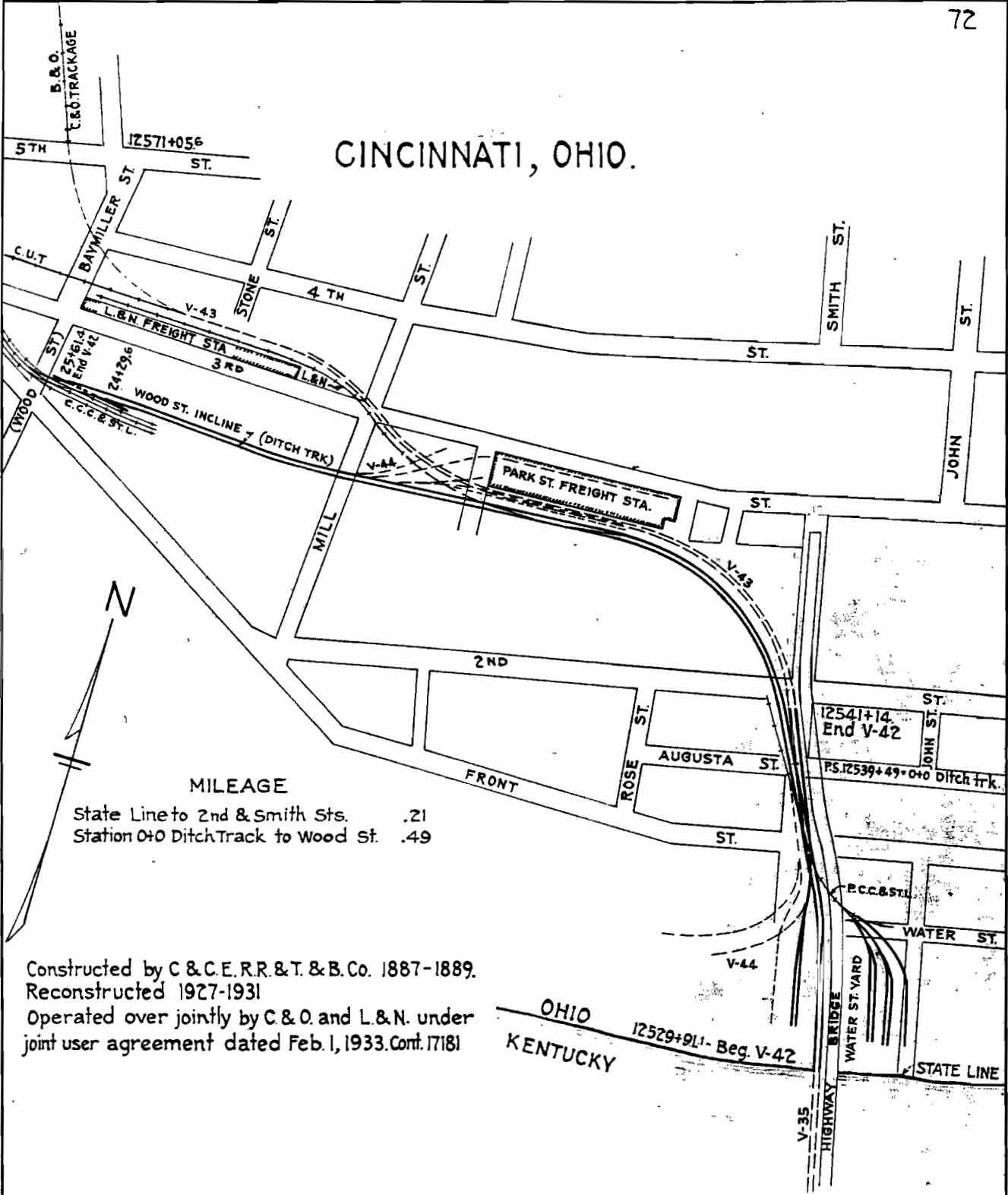
REVISED		
June	30	1935
Aug	15	1939

**V-35**  
**The Cov. & Cin. Elev.**  
**R.R. & Tr. & Bridge Co.**  
 — IN KENTUCKY —

KC Junction (Sta. 12444+32.25) to Ky.-Ohio State Line = 1.62 Miles



# CINCINNATI, OHIO.



### MILEAGE

State Line to 2nd & Smith Sts. .21  
 Station 0+0 Ditch Track to Wood St. .49

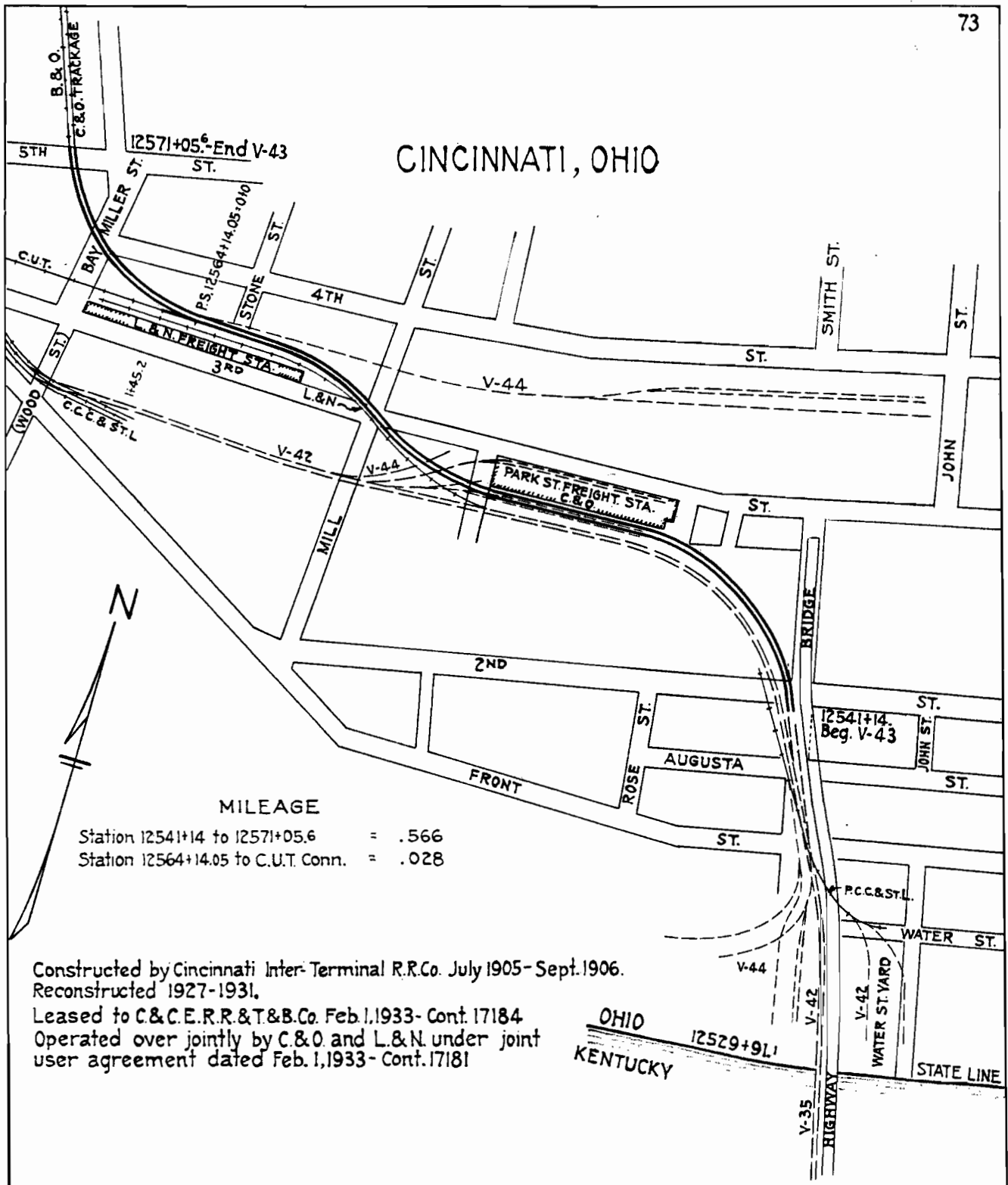
Constructed by C & C. E. R. R. & T. & B. Co. 1887-1889.  
 Reconstructed 1927-1931  
 Operated over jointly by C & O. and L. & N. under  
 joint user agreement dated Feb. 1, 1933. Cont. 17181

## V-42

### C. & C. E. R. R. & T. & B. CO.

REVISED		
Jan	15	1934
June	30	1935
Aug	15	1939
Nov	1	1943

# CINCINNATI, OHIO



### MILEAGE

Station 12541+14 to 12571+05.6 = .566  
 Station 12564+14.05 to C.U.T. Conn. = .028

Constructed by Cincinnati Inter-Terminal R.R.Co. July 1905- Sept.1906.  
 Reconstructed 1927-1931.  
 Leased to C.&C.E.R.R.&T.&B.Co Feb.1,1933- Cont.17184  
 Operated over jointly by C.&O and L.&N. under joint  
 user agreement dated Feb.1,1933- Cont.17181

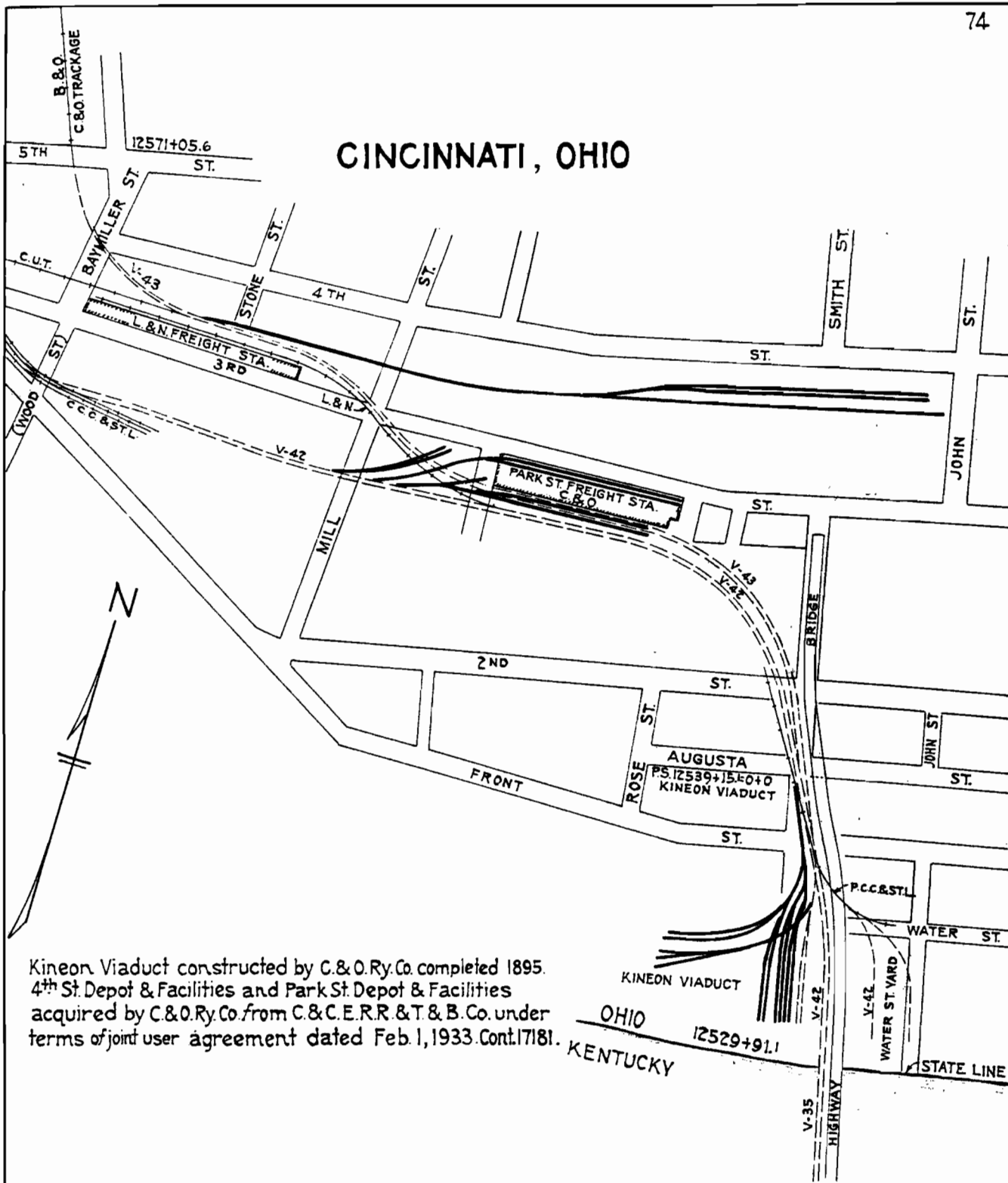
OHIO  
 KENTUCKY  
 12529+9L1  
 STATE LINE

## V-43

### CINCINNATI INTER-TERMINAL R.R.CO.

REVISED	
Jan 15	1934
June 30	1935
Aug 15	1939
Nov 1	1943

# CINCINNATI, OHIO



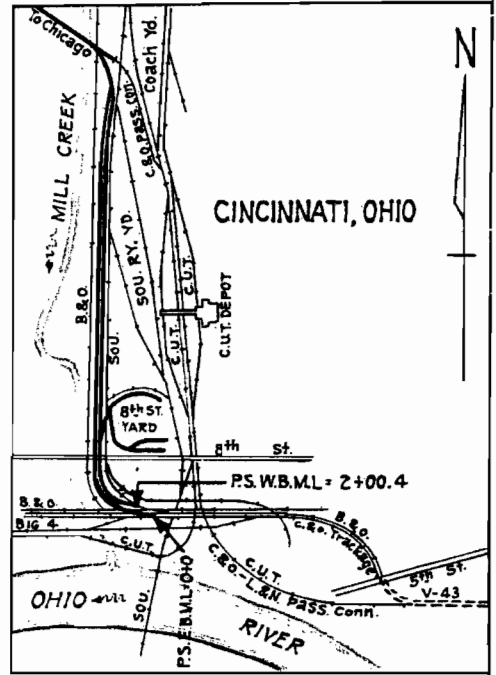
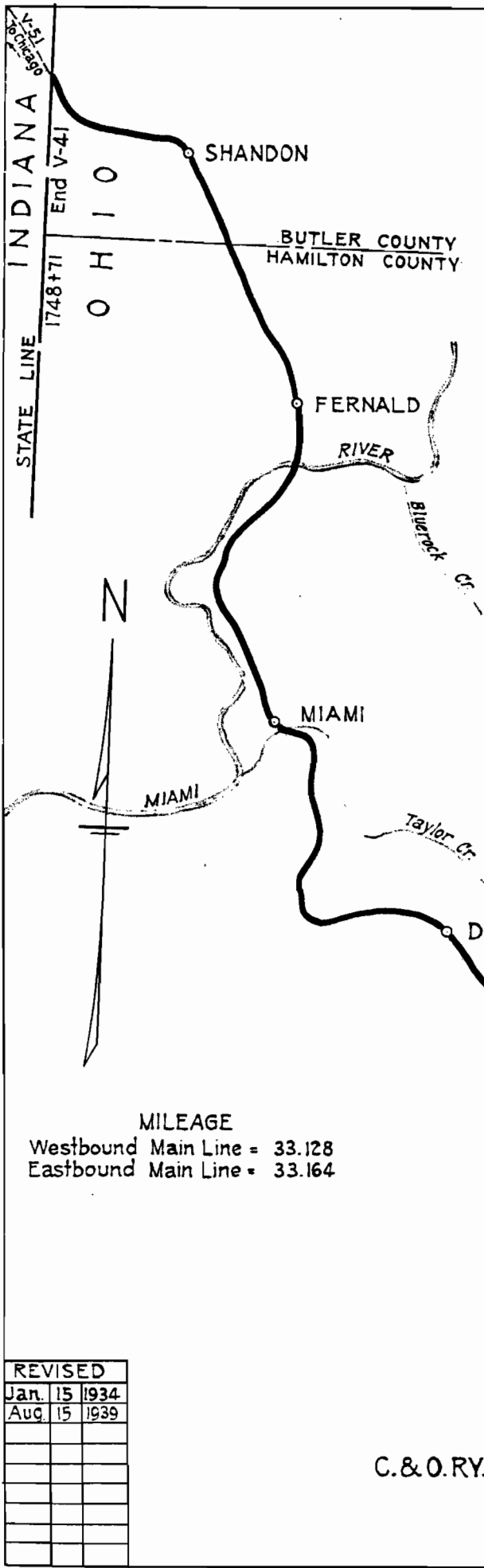
Kineon Viaduct constructed by C.&O.Ry.Co completed 1895.  
 4th St. Depot & Facilities and Park St. Depot & Facilities  
 acquired by C.&O.Ry.Co from C.&C.E.R.R.&T.&B.Co under  
 terms of joint user agreement dated Feb. 1, 1933 Cont. 17181.

OHIO  
 KENTUCKY  
 12529+91.1

## V-44

### C. & O. RY. CO. IN OHIO

REVISED	
Jan 15	1934
June 30	1935
Aug 15	1939
Nov 1	1943

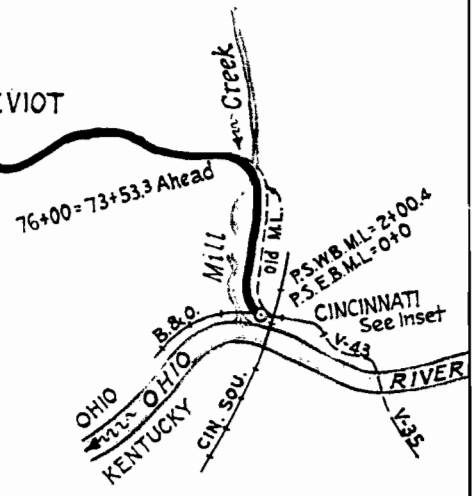


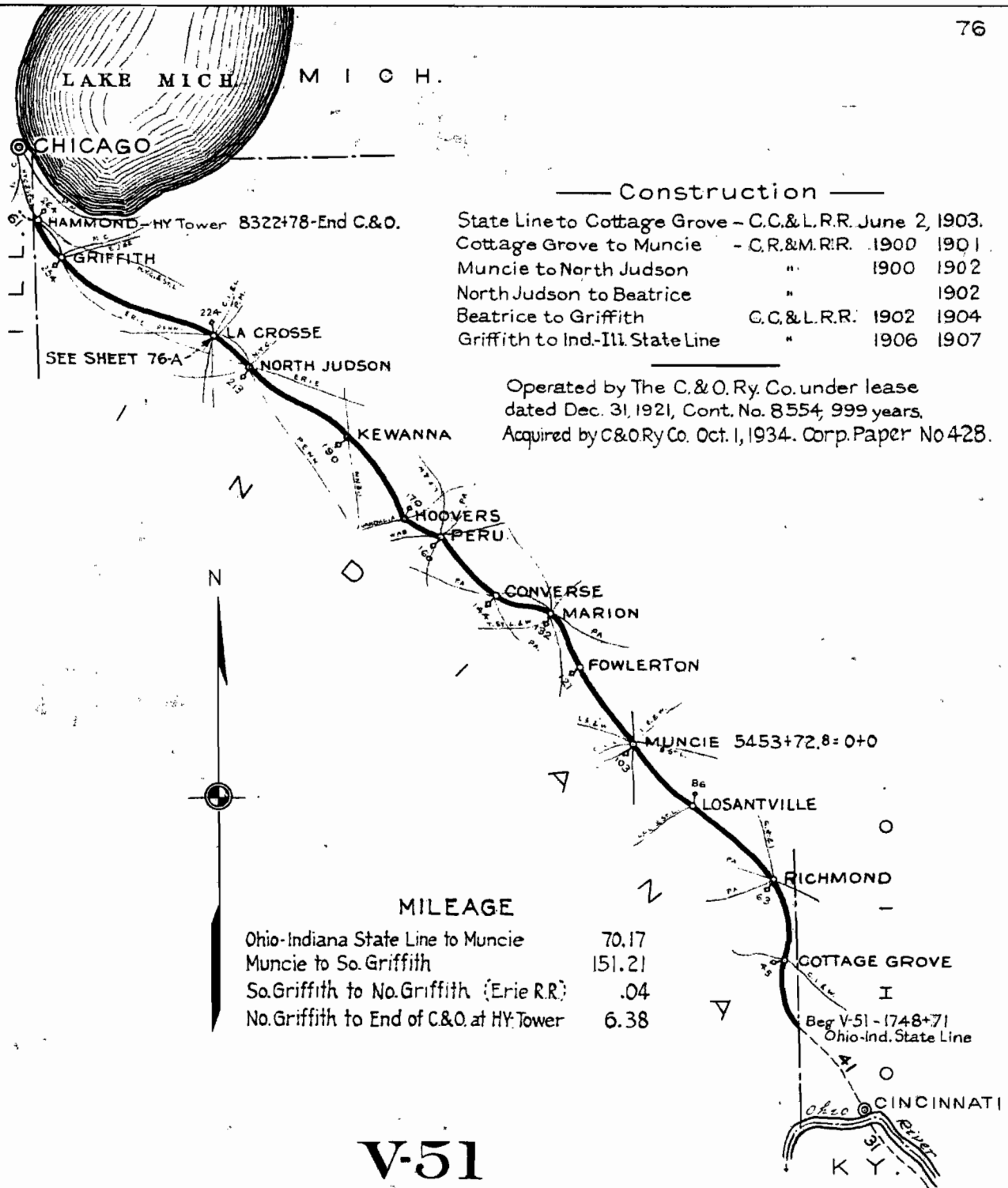
Constructed by C.C.&L.R.R. Co., completed Feb. 7, 1904.  
 Acquired by C. & O. Ry. Co. of Indiana July 5, 1910.  
 Operated by C. & O. Ry. Co. under lease (999 years) dated Dec. 15, 1921. Cont. No. 8554.  
 Acquired by C. & O. Ry. Co. Oct. 1, 1934 - Corp. Paper No. 428.

MILEAGE  
 Westbound Main Line = 33.128  
 Eastbound Main Line = 33.164

REVISED	
Jan. 15	1934
Aug. 15	1939

**V-41**  
 C. & O. RY. CO. OF IND. IN OHIO

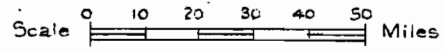
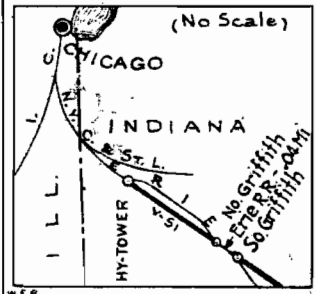




# V-51

## The C. & O. Ry. Co. of Indiana

Valuation survey distance from Ohio-Ind. State Line to HY-Tower, 227.76 miles. (Excluding Erie)



TRACKAGE RIGHTS-HY-TOWER TO CHICAGO.

HY-Tower to Erie Jct. via Erie R.R.	2.48 Miles
Erie Jct. to I.C. Jct. via NYC.&STL.R.R.	9.48 Miles
I.C. Jct. to So. Water St. Chicago via I.C.R.R.	9.93 Miles

Revised		
Jan.	1	1926
Jan.	15	1934
June	30	1935
Aug.	15	1939